

Resolution No. 20- 18

Garfield Bay Campground Fees

WHEREAS, The Bonner County Board of Commissioners have determined that the revised fees included in this Resolution are appropriate and are reasonably related to the purpose for which such fees are charged; and,

WHEREAS, a public hearing was held pursuant to Idaho Code 63-1311A, after which the Bonner County Board of Commissioners considered input given by the public; and,


WHEREAS, the Bonner County Board of Commissioners, by this resolution, desire to amend and update only those fees and charges contained in the **Attachment** to this Resolution.

NOW, THEREFORE, BE IT RESOLVED BY THE BONNER COUNTY BOARD OF COMMISSIONERS, AS FOLLOWS:

1. That the fees set fourth in the Bonner County Parks & Recreation, Garfield Bay Campground Fee Schedule March 2022, "Exhibit A" attached hereof and made a part hereof, be in force and effect in matters relating to fees upon execution and signature of this Resolution.

Approved this 10th day of March 2022, as a Resolution of the Bonner County Board of Commissioners.


Bonner County Board of Commissioners



Dan McDonald, Commissioner Chairman




Jeff Connolly, Commissioner



Steve Bradshaw, Commissioner

ATTEST: Michael Rosedale

BY: 
Deputy Clerk



RECREATION DEPARTMENT

1500 Highway 2, Suite 101 □ Sandpoint, ID 83864 □ Phone: (208) 255-5681 Ext. 4

Recreation
Item #1

March 10, 2022

MEMORANDUM

To: Commissioners

From: Pete Hughes, Recreation Manager

Re: Fee Increase at Garfield Bay Campground

Description: Proposed fee increase for overnight camping at Garfield Bay Campground. This will help Bonner County Parks & Recreation recoup some of the increased costs of maintaining safe and functional RV, Tent camping sites and facilities within the campground and day use area. Currently the rates are far behind the average found after conducting a local, in state survey. A public hearing was conducted on March 10th, 2022, per Idaho Code 63-1311A.

Legal approval

Distribution: Original to Pete Hughes
Copy to BOCC
Copy to Legal

A suggested motion would be: Mr. Chairman based on the information before us I move to approve **Resolution No. 20-18** allowing a fee increase for RV and Tent camping at the Garfield Bay Campground.

Recommendation Acceptance: yes no

Commissioner Dan McDonald, Chairman Date: 3/10/22

2022 Garfield Bay Campground Fee Schedule

	Old Rate	New Rate	Increase
R Basic RV Non-electric	\$15.00	\$22.00	\$7.00
N/R Basic RV Non-electric	\$15.00	\$30.00	\$15.00
R Tent Only 1 – 4	\$15.00	\$20.00	\$5.00
R Tent Only 5 – 14	\$10.00	\$15.00	\$5.00
N/R Tent Only 1 – 4	\$15.00	\$25.00	\$10.00
N/R Tent Only 5 – 14	\$10.00	\$20.00	\$10.00
Extra Vehicle	\$ N/A	\$5.00	\$5.00

* R – Resident

* N/R – Non-Resident

Public Hearing Notice

The Bonner County Board of Commissioners will hold a public hearing to discuss the proposed Fee Schedule for the Garfield Bay Campground. The hearing will take place on Thursday, March 10th, 2022 at 09:00 A.M. at the Bonner County Administration Building, 1500 HWY 2 Suite 338, Sandpoint, ID. 83864. If you would like to submit written testimony, send it to the address above.

2022 Garfield Bay Campground Fee Schedule

	Old Rate	New Rate	Increase
R Basic RV Non-electric	\$15.00	\$22.00	\$7.00
N/R Basic RV Non-electric	\$15.00	\$30.00	\$15.00
R Tent Only 1 – 4	\$15.00	\$20.00	\$5.00
R Tent Only 5 – 14	\$10.00	\$15.00	\$5.00
N/R Tent Only 1 – 4	\$15.00	\$25.00	\$10.00
N/R Tent Only 5 – 14	\$10.00	\$20.00	\$10.00
Extra Vehicle	\$ N/A	\$5.00	\$5.00

* R – Resident

* N/R – Non-Resident

Legals for February, 23 2022

February 23, 2022 12:00 AM

NOTICE TO CREDITORS IN THE DISTRICT COURT OF THE FIRST JUDICIAL DISTRICT OF THE STATE OF IDAHO, IN AND FOR THE COUNTY OF BONNER MAGISTRATE DIVISION IN THE MATTER OF THE ESTATE OF: BECKY SUE DOUGLASS, Deceased. Case No. CV09-22-0048 NOTICE IS HEREBY GIVEN that Jada Douglass has been appointed Personal Representative of the Estate of Becky Sue Douglass, deceased. All persons having claims against the decedent or the estate are required to present their claims within four months after the date of the first publication of this Notice or said claims will be forever barred. Claims must be filed with the Clerk of the Court and presented to the undersigned attorney for the Personal Representative at the following address: 312 S. First Ave., Ste A, Sandpoint ID 83864. DATED this 4th day of February, 2022. BERG, McLAUGHLIN & NELSON, CHTD By:/s/ Andra Nelson Attorneys for Personal Representative SNP LEGAL 1215 AD#514240 FEBRUARY 9, 16, 23, 2022

PUBLIC NOTICE The Board of County Commissioners is calling for letters of interest from persons interested in serving as liaison to Bonner County on the Panhandle Health District Board. There is currently 1 (one) at-large position open in Bonner County available with a 3-month term commitment. Candidates must highlight their knowledge and interest in public health and in promoting the health of the citizens of the state and the public health district. Please email letters of interest to claire.may@bonnercountyid.gov OR send a letter of interest to: Bonner County Board of Commissioners, 1500 Highway 2, Ste. 308, Sandpoint, ID 83864; OR fax your letter to (208)265-1460. Letters should be received no later than March 1, 2022 at 5:00 p.m. SNP LEGAL 1228 AD#515010 FEBRUARY 16, 23, 2022

Public Hearing Notice The Bonner County Board of Commissioners will hold a public hearing to discuss the proposed Fee Schedule for the Garfield Bay Campground. The hearing will take place on Thursday, March 10th, 2022 at 09:00 A.M. at the Bonner County Administration Building, 1500 HWY 2 Suite 338, Sandpoint, ID. 83864. If you would like to submit written testimony, send it to the address above. 2022 Garfield Bay Campground Fee Schedule Old Rate New Rate Increase R Basic RV Non-electric \$15.00 \$22.00 \$7.00 N/R Basic RV Non-electric \$15.00 \$30.00 \$15.00 R Tent Only 1 - 4 \$15.00 \$20.00 \$5.00 R Tent Only 5 - 14 \$10.00 \$15.00 \$5.00 N/R Tent Only 1 - 4 \$15.00 \$25.00 \$10.00 N/R Tent Only 5 - 14 \$10.00 \$20.00 \$10.00 Extra Vehicle \$ N/A \$5.00 \$5.00 * R-Resident * N/R - Non-Resident SNP LEGAL 1236 AD#515866 FEBRUARY 23, MARCH 2, 2022

NOTICE OF SHERIFF'S SALE IN THE DISTRICT COURT OF THE FIRST JUDICIAL DISTRICT, OF THE STATE OF IDAHO IN AND FOR THE COUNTY OF BONNER Wilmington Savings Fund Society, FSB, not in its individual capacity but solely as owner trustee for Cascade Funding Mortgage Trust HB5, Plaintiff, v. Unknown Heirs and Devisees of the Estate of Linda Florea aka Linda L. Florea; Lakeview Financial Inc.; United States of America, by and through the Secretary of Housing and Urban Development; and Unknown Parties in possession of or with an interest in the real property commonly known as: 1671 Upper Pack River Road, Sandpoint, ID 83864, Defendants. Case No.: CV09-21-1510 Sheriff's Case No. C22-156 Date of Sale: 03/09/22 Time of Sale: 10:00 a.m. Place of Sale: Bonner County Sheriff's Office 4001 N Boyer Road Sandpoint, ID 83864 Under and by virtue of a Second Writ of Special Execution issued in the above-entitled action on the 2nd day of February, 2022, I am commanded to sell at public auction all of Defendants' rights and interest to the below described property: The North Half of the South Half of the North Half of the Northwest Quarter of the Northeast Quarter, East of Pack River County Road in Section 30, Township 59 North, Range 1 West, Boise Meridian, Bonner County, Idaho. Property Address: 1671 Upper Pack River Road, Sandpoint, ID 83864 Notice is hereby given that on the 9th day of March, 2022, at 10:00 a.m. of said day, at The Bonner County Sheriff's Office Lobby at 4001 N Boyer Road, Sandpoint, ID 83864, the above-described property will be sold to the highest bidder to satisfy Plaintiff's judgment, with interest and costs. The highest bidder must tender to the Sheriff the full bid amount, in the form of a cashier's check, at the time of sale. The sale is made without any warranty whatsoever, including but not limited to any warranty as to title, liens, possession, taxes, encumbrances, or condition of the property. The purchaser will be entitled to a deed for the premises so sold at the expiration of the six-month redemption period. The Sheriff will give possession, but does not guarantee clear title nor continue possessory right to the purchaser. Dated this 9th day of February, 2022. DARYL WHEELER BONNER COUNTY SHERIFF /s/Lacey D Rasor By: Lacey D Rasor, Civil Clerk SNP LEGAL 1227 AD#514930 FEBRUARY 16, 23, MARCH 2, 2022

NOTICE OF PUBLIC AUCTION Notice is hereby given, for non-payment of rent and fees; a Public Auction will take place on Saturday, March 12, 2022 at 09:00 AM at Bonner Storage Station - Located at 154 Ivy Drive in Sagle, ID 83860 - Phone Number (208) 255-6446. \$100 (cash only) refundable deposit, per unit bid. Winning bid deposit will be returned once the unit is cleaned out and swept within 24 hours of close of auction. All sales are final. CASH ONLY. Unit 2200 - Jeff Cates - Last Known Address: 203 Buck Run Sagle, ID 83860 Unit Contains Household Items SNP LEGAL 1248 AD#516469 FEBRUARY 23, 2022

SUMMARY OF CITY OF SANDPOINT ORDINANCE NO. 1391 Wastewater Pretreatment - Notification of Potential for Slug Discharge AN ORDINANCE OF THE CITY OF SANDPOINT, A MUNICIPAL CORPORATION OF THE STATE OF IDAHO, AMENDING SANDPOINT CITY CODE TITLE 7, CHAPTER 7, SECTION 5-M, PROTECTION FROM REGULATED MATERIALS; PROVIDING FOR REPEAL AND SEVERABILITY; AND PROVIDING FOR PUBLICATION AND AN EFFECTIVE DATE. Following is a summary of the provisions of Ordinance No. 1391. Ordinance Section 1 amends Sandpoint City Code Title 7, Chapter 7, Section 5-M, Protection from Regulated Materials, to provide that, as pertains to wastewater pretreatment, dischargers are required to notify the City immediately of any changes at its facility affecting potential for a slug load discharge. Ordinance Sections 2 and 3 provide for repeal and severability, publication and an effective date. This publication is a summary of the full Ordinance and is being published pursuant to Idaho Code Section 50-901A. This ordinance was passed and approved upon a proper roll call vote and duly enacted at a properly-noticed session of the Sandpoint City Council, held February 16, 2022. The full text of the Ordinance is on file with the Sandpoint City Clerk and will be promptly provided during regular hours to any citizen on personal request. SNP LEGAL 1245 AD#516187 FEBRUARY 23, 2022

The following application(s) have been filed to appropriate the public waters of the State of Idaho: 96-10163 DONALD HOOVER JANET PETERSON 4133 RANCHERIA RD FALLON, NV 89406-4367 Point of Diversion NENE S24 T55N R06W BONNER County Source GROUND WATER Use: DOMESTIC 01/01 to 12/31 Total Diversion: 0.04 CFS Date Filed: 01-03-2022 Place Of Use: DOMESTIC T55N R06W S24 NENE 97-8273 REVOCABLE LIVING TRUST AGREEMENT OF DAVID & BRIGITTE JACKMAN 10915 N SUMMIT LN SPOKANE, WA 99217-9479 Point of Diversion L2(NENW) S16 T61N R04W BONNER County Source PRIEST LAKE Tributary PRIEST RIVER Use: IRRIGATION 04/01 to 10/31 Total Diversion: 0.02 CFS Date Filed: 01-25-2022 Place Of Use: IRRIGATION T61N R04W S16 L2(NENW),L2(NWNW) Total Acres: 0.4 97-8285 JASON MICHAEL BONTJE RACHEL ANNE BONTJE 4654 BEAR PAW RD PRIEST RIVER, ID 83856-4001 Point of Diversion L5(NWNW) S6 T57N R05W BONNER County Source SLOUGH CREEK Tributary LOWER WEST BRANCH PRIEST RIVER Use: COMMERCIAL 01/01 to 12/31 0.04 CFS Use: IRRIGATION 04/01 to 10/31 0.03 CFS Use: STOCKWATER 01/01 to 12/31 0.02 CFS Use: DOMESTIC 01/01 to 12/31 0.06 CFS Total Diversion: 0.15 CFS Date Filed: 01-28-2022 Place Of Use: COMMERCIAL,DOMESTIC,IRRIGATION,STOCKWATER T57N R05W S6 L6(NENW),L5(NWNW),L9 (SWNW),SENW Total Acres: 1 Permits will be subject to all prior water rights. For additional information concerning the property location, contact the Northern office at (208)762-2800; or for a full description of the right(s), please see <https://idwr.idaho.gov/apps/ExtSearch/WRAApplicationResults/>. Protests may be submitted based on the criteria of Idaho Code § 42-203A. Any protest against the approval of this application must be filed with the Director, Dept. of Water Resources, Northern Region, 7600 N MINERAL DR STE 100, COEUR D ALENE ID 83815-7763 together with a protest fee of \$25.00 for each application on or before 3/7/2022. The protestant must also send a copy of the protest to the applicant. GARY SPACKMAN, Director SNP LEGAL 1218 AD#514406 FEBRUARY 16, 23, 2022

Legals for March, 2 2022

March 2, 2022 12:00 AM

Public Hearing Notice The Bonner County Board of Commissioners will hold a public hearing to discuss the proposed Fee Schedule for the Garfield Bay Campground. The hearing will take place on Thursday, March 10th, 2022 at 09:00 A.M. at the Bonner County Administration Building, 1500 HWY 2 Suite 338, Sandpoint, ID. 83864. If you would like to submit written testimony, send it to the address above. 2022 Garfield Bay Campground Fee Schedule Old Rate New Rate Increase R Basic RV Non-electric \$15.00 \$22.00 \$7.00 N/R Basic RV Non-electric \$15.00 \$30.00 \$15.00 R Tent Only 1 - 4 \$15.00 \$20.00 \$5.00 R Tent Only 5 - 14 \$10.00 \$15.00 \$5.00 N/R Tent Only 1 - 4 \$15.00 \$25.00 \$10.00 N/R Tent Only 5 - 14 \$10.00 \$20.00 \$10.00 Extra Vehicle \$ N/A \$5.00 \$5.00 * R - Resident * N/R - Non-Resident SNP LEGAL 1236 AD#515866 FEBRUARY 23, MARCH 2, 2022

NOTICE OF SHERIFF'S SALE IN THE DISTRICT COURT OF THE FIRST JUDICIAL DISTRICT, OF THE STATE OF IDAHO IN AND FOR THE COUNTY OF BONNER Wilmington Savings Fund Society, FSB, not in its individual capacity but solely as owner trustee for Cascade Funding Mortgage Trust HB5, Plaintiff, v. Unknown Heirs and Devisees of the Estate of Linda Florea aka Linda L. Florea; Lakeview Financial Inc.; United States of America, by and through the Secretary of Housing and Urban Development; and Unknown Parties in possession of or with an interest in the real property commonly known as: 1671 Upper Pack River Road, Sandpoint, ID 83864, Defendants. Case No.: CV09-21-1510 Sheriff's Case No. C22-156 Date of Sale: 03/09/22 Time of Sale: 10:00 a.m. Place of Sale: Bonner County Sheriff's Office 4001 N Boyer Road Sandpoint, ID 83864 Under and by virtue of a Second Writ of Special Execution issued in the above-entitled action on the 2nd day of February, 2022, I am commanded to sell at public auction all of Defendants' rights and interest to the below described property: The North Half of the South Half of the North Half of the Northwest Quarter of the Northeast Quarter, East of Pack River County Road in Section 30, Township 59 North, Range 1 West, Boise Meridian, Bonner County, Idaho. Property Address: 1671 Upper Pack River Road, Sandpoint, ID 83864 Notice is hereby given that on the 9th day of March, 2022, at 10:00 a.m. of said day, at The Bonner County Sheriff's Office Lobby at 4001 N Boyer Road, Sandpoint, ID 83864, the above-described property will be sold to the highest bidder to satisfy Plaintiff's judgment, with interest and costs. The highest bidder must tender to the Sheriff the full bid amount, in the form of a cashier's check, at the time of sale. The sale is made without any warranty whatsoever, including but not limited to any warranty as to title, liens, possession, taxes, encumbrances, or condition of the property. The purchaser will be entitled to a deed for the premises so sold at the expiration of the six-month redemption period. The Sheriff will give possession, but does not guarantee clear title nor continue possessory right to the purchaser. Dated this 9th day of February, 2022. DARYL WHEELER BONNER COUNTY SHERIFF /s/Lacey D Rasor By: Lacey D Rasor, Civil Clerk SNP LEGAL 1227 AD#514930 FEBRUARY 16, 23, MARCH 2, 2022

The following application(s) have been filed to appropriate the public waters of the State of Idaho: 96-10405 MARK BURNSIDE SUSAN BURNSIDE 167 WILD FAWN LN SAGLE, ID 83860-9436 Point of Diversion NWSW S22 T56N R02W BONNER County Source GROUND WATER Use: STOCKWATER 01/01 to 12/31 0.02 CFS Use: IRRIGATION 04/01 to 10/31 0.15 CFS Total Diversion: 0.17 CFS Date Filed: 02-15-2022 Place Of Use: IRRIGATION, STOCKWATER T56N R02W S22 NESW, NWSW Total Acres: 5 96-10409 TIM AHLERS PATTI AHLERS 246 AHLERS RD PRIEST RIVER, ID 83856-9319 Point of Diversion L1(NENE) S5 T54N R04W BONNER County Source UNNAMED STREAM Tributary SINKS Point of Diversion L1(NENE) S5 T54N R04W BONNER County Source UNNAMED STREAM Tributary SINKS Use: FIRE PROTECTION STORAGE 01/01 to 12/31 2.5 AF Use: IRRIGATION STORAGE 01/01 to 12/31 9 AF Use: IRRIGATION FROM STORAGE 01/01 to 12/31 9 AF Total Diversion: 11.5 AF Date Filed: 02-16-2022 Place Of Use: FIRE PROTECTION STORAGE, IRRIGATION FROM STORAGE, IRRIGATION STORAGE T54N R04W S5 L1(NENE) Total Acres: 3 96-10410 TIM AHLERS PATTI AHLERS 246 AHLERS RD PRIEST RIVER, ID 83856-9319 Point of Diversion L1(NWNE) S5 T54N R04W BONNER County Source SPRING Tributary SINKS Use: DOMESTIC 01/01 to 12/31 0.04 CFS Use: IRRIGATION 04/01 to 10/31 0.03 CFS Total Diversion: 0.07 CFS Date Filed: 02-16-2022 Place Of Use: DOMESTIC, IRRIGATION T54N R04W S5 L1(NENE) Place Of Use: DOMESTIC, IRRIGATION T55N R04W S32 SESE Total Acres: 1 97-8070 EILEEN HULL 12238 ABBOTT LN ANACORTES, WA 98221-8269 Point of Diversion NWNW S16 T58N R04W BONNER County Source PRIEST RIVER Tributary PEND OREILLE RIVER Use: DOMESTIC 01/01 to 12/31 Total Diversion: 0.06 CFS Date Filed: 11-10-2021 Place Of Use: DOMESTIC T58N R04W S16 NWNW 97-8313 HOLLING FAMILY PROPERTY TRUST 38202 S GRIFFITH RD FAIRFIELD, WA 99012-9643 BENJAMIN HOLLING BREANNA HOLLING 18306 S NEVADA ST SPANGLE, WA 99031-5000 JACOB HOLLING SUZANNE HOLLING 23414 S DARKNELL RD FAIRFIELD, WA 99012-5123 Point of Diversion L5(NESW) S16 T61N R04W BONNER County Source PRIEST LAKE Tributary PRIEST RIVER Use: IRRIGATION 04/01 to 10/31 Total Diversion: 0.01 CFS Date Filed: 02-03-2022 Place Of Use: IRRIGATION T61N R04W S16 L5(NWSW) 97-8329 THOMAS G ZWAINZ WENDY S ZWAINZ 30879 ZWAINZ RD N REARDAN, WA 99029-8610 Point of Diversion L6(SESW) S27 T60N R04W BONNER County Source GROUND WATER Use: DOMESTIC 01/01 to 12/31 Total Diversion: 0.04 CFS Date Filed: 02-09-2022 Place Of Use: DOMESTIC T60N R04W S27 L6(SESW) 97-8351 ORA DENNLER CYNTHIA DENNLER 1937 E SUNDANCE DR POST FALLS, ID 83854-9534 Point of Diversion L3(NWSW) S10 T59N R04W BONNER County Source GROUND WATER Use: DOMESTIC 01/01 to 12/31 Total Diversion: 0.04 CFS Date Filed: 02-16-2022 Place Of Use: DOMESTIC T59N R04W S10 L3(NWSW) 97-8354 BRIAN BARNES FRANCIS POOLE PO BOX 1607 PROSSER, WA 99350-0834 Point of Diversion NWSE S16 T57N R05W BONNER County Source GROUND WATER Use: DOMESTIC 01/01 to 12/31 0.06 CFS Use: STOCKWATER 01/01 to 12/31 0.02 CFS Total Diversion: 0.08 CFS Date Filed: 02-17-2022 Place Of Use: DOMESTIC, STOCKWATER T57N R05W S16 SWNE, NWSE 97-8355 BRIAN BARNES FRANCIS POOLE PO BOX 1607 PROSSER, WA 99350-0834 Point of Diversion SWNE S16 T57N R05W BONNER County Source PRIEST RIVER Tributary PRIEST RIVER Use: STOCKWATER 01/01 to 12/31 0.02 CFS Use: IRRIGATION 04/01 to 10/31 0.15 CFS Total Diversion: 0.17 CFS Date Filed: 02-17-2022 Place Of Use: IRRIGATION, STOCKWATER T57N R05W S16 SWNE Total Acres: 5 97-8356 JAMES BARNES DEBRA BARNES 1775 YANKEE LN SE JEFFERSON, OR 97352-7900 Point of Diversion NWSE S16 T57N R05W BONNER County Source GROUND WATER Use: DOMESTIC 01/01 to 12/31 0.08 CFS Use: COMMERCIAL 01/01 to 12/31 0.03 CFS Use: IRRIGATION 04/01 to 10/31 0.03 CFS Total Diversion: 0.14 CFS Date Filed: 02-17-2022 Place Of Use: COMMERCIAL, DOMESTIC, IRRIGATION T57N R05W S16 NWSE Total Acres: 1 97-8357 JAMES BARNES DEBRA BARNES 1775 YANKEE LN SE JEFFERSON, OR 97352-7900 Point of Diversion SWNE S16 T57N R05W BONNER County Source PRIEST RIVER Tributary PRIEST RIVER Use: STOCKWATER 01/01 to 12/31 0.02 CFS Use: IRRIGATION 04/01 to 10/31 0.15 CFS Total Diversion: 0.17 CFS Date Filed: 02-17-2022 Place Of Use: IRRIGATION, STOCKWATER T57N R05W S16 SWNE Total Acres: 5 Permits will be subject to all prior water rights. For additional information concerning the property location, contact the Northern office at (208)762-2800; or for a full description of the right(s), please see <https://idwr.idaho.gov/apps/ExtSearch/WRAApplicationResults/>. Protests may be submitted based on the criteria of Idaho Code § 42-203A. Any protest against the approval of this application must be filed with the Director, Dept. of Water Resources, Northern Region, 7600 N MINERAL DR STE 100, COEUR D'ALENE ID 83815-7763 together with a protest fee of \$25.00 for each application on or before 3/21/2022. The protestant must also send a copy of the protest to the applicant. GARY SPACKMAN, Director SNP LEGAL 1249 AD#516474 MARCH 2, 9, 2022

ORDER SETTING DATE FOR HEARING AND FOR NOTICE IN THE DISTRICT COURT OF THE FIRST JUDICIAL OF THE STATE OF IDAHO, IN AND FOR THE COUNTY OF BONNER In the Matter of the Estate of: RANDOLPH THOMAS EDGAR, Deceased. Case No. CV09-22-0206 IT IS ORDERED that the hearing on Petitioner JANICE K. EDGAR'S Petition for Summary Administration, filed on February 14, 2022, will be held on April 11, 2022, at 11:15 a.m. o'clock, before the Honorable Tera A. Harden, in this Court, and that notice of such hearing be given to all interested persons in the manner required by the Idaho Uniform Probate Code. At the time of the hearing all interested persons must appear and show cause, if any they have, why the petition should not be granted. By Video Conference using Zoom: Meeting ID: 973 9026 3326; Password: 585668 DATED February 15, 2022 /s/ Tera A. Harden MAGISTRATE JUDGE SNP LEGAL 1247 AD#516466 FEBRUARY 23, MARCH 2, 9, 2022